
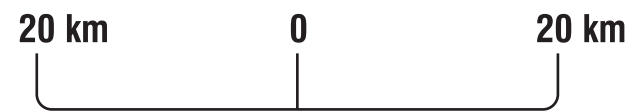


# Tourists' Guide Map of Assam



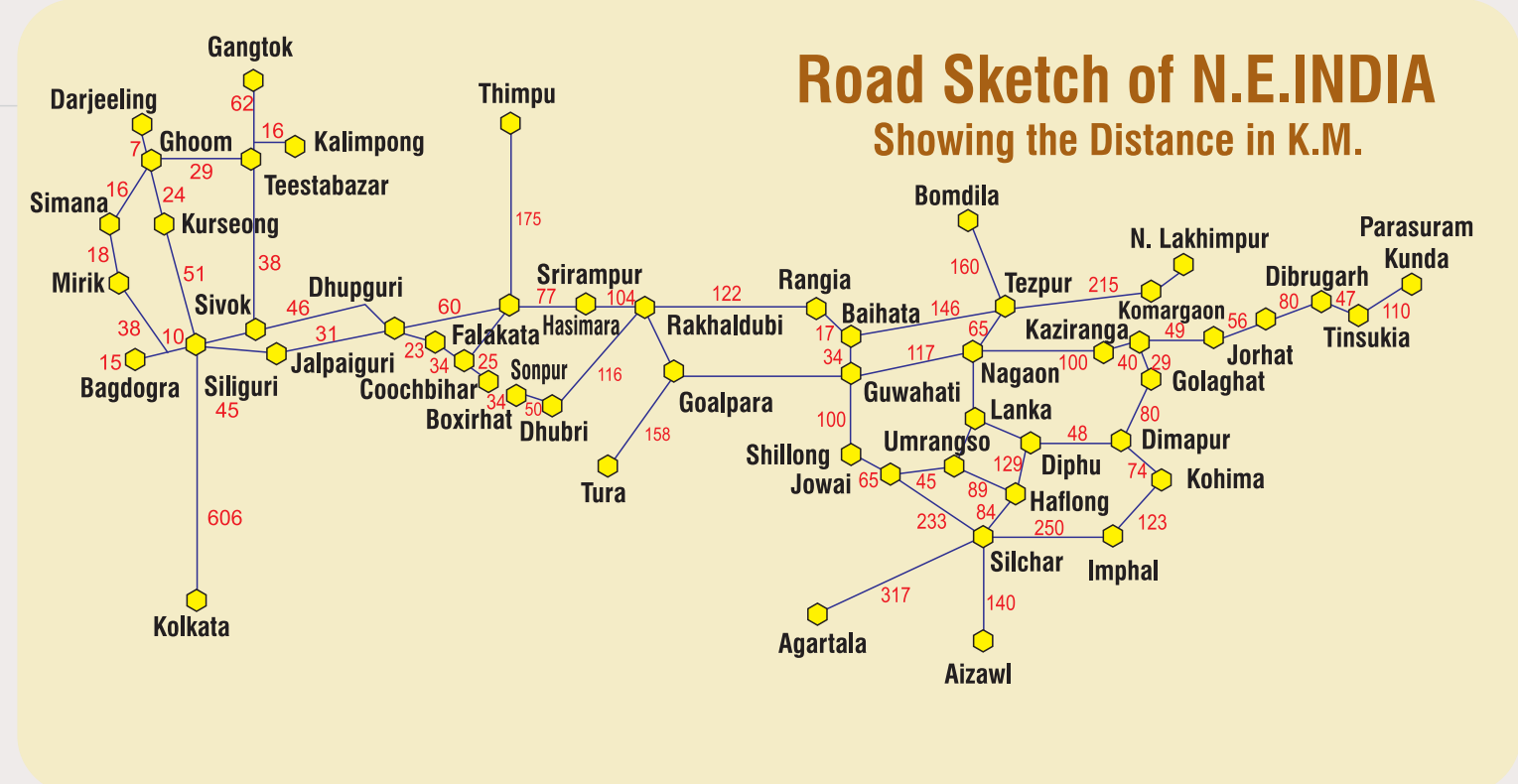
## Legend

- Tourist Lodge
- Hotel
- Airport
- Road : Metalled, Others
- Satra
- River
- State Boundary:
- State Capital
- District Headquarter
- Other Places
- National Park / Sanctuary
- Monument
- Ruins
- Picnic Spot
- Boating Site
- Rafting
- Wildlife
- Bird Watching Site
- Trekking
- Ideal Area for Cycling
- Scenic Spot
- Tea Scape
- Oil Town
- Mining Town
- Craft Centre
- Museum
- Angling
- Hot Spring



## Road Distance from Guwahati

|              |      |                |      |
|--------------|------|----------------|------|
| Agartala     | 579  | Kalimpong      | 582  |
| Aizawl       | 538  | Lanka          | 184  |
| Along        | 595  | Laokhowa       | 152  |
| Badarpur     | 308  | Ledo           | 540  |
| Bongaigaon   | 190  | Lumding        | 221  |
| Bhalukpong   | 205  | Manas          | 176  |
| Bagdogra     | 523  | Mangaldoi      | 70   |
| Bomdila      | 345  | Margherita     | 532  |
| Cherrapunjee | 154  | Mumbai         | 3014 |
| Dimapur      | 280  | Murkongchek    | 475  |
| Dhubri       | 287  | Naharkatia     | 576  |
| Dibrugarh    | 445  | Namrup         | 543  |
| Digboi       | 501  | N. Lakhimpur   | 415  |
| Diphu        | 269  | Nagaon         | 120  |
| Duliajan     | 503  | Nazira         | 387  |
| Daranga      | 100  | Orang          | 140  |
| Darjeeling   | 587  | Phunchiling    | 374  |
| Delhi        | 2160 | Parasuramkunda | 613  |
| Gauripur     | 227  | Pasighat       | 515  |
| Golaghat     | 307  | Sivsagar       | 369  |
| Ghoom        | 580  | Silghat        | 180  |
| Gangtok      | 624  | Silchar        | 398  |
| Haflong      | 355  | Shillong       | 100  |
| Itanagar     | 420  | Siliguri       | 513  |
| Imphal       | 487  | Tinsukia       | 483  |
| Jorhat       | 314  | Tura           | 284  |
| Kaziranga    | 217  | Tezpur         | 181  |
| Kolkata      | 1182 | Thimphu        | 549  |
| Kokrajhar    | 276  | Tawang         | 532  |
| Kohima       | 342  | Zero           | 480  |






TOURIST INFORMATION OF ASSAM  
PLACES OF TOURIST ATTRACTION  
MAP OF ASSAM  
MAP OF GUWAHATI



- ROAD RAILWAY FERRY BUS STAND SHOPPING POINT CYCLING PLANETARIUM SCENIC SPOT BOATING POINT
- PUBLIC BUS TERMINUS CITY BUS STOP CRAFT KALAKSHETRA POLICE STATION RLY STATION TREKKING POINT
- TAXI STAND HOSPITAL AUTO STAND TEMPLE (ANCIENT/MODERN) MOSQUE RIVER CRUISING POINT PARK
- GOVT. OFFICE & ACCOMMODATION HOTEL CHURCH STATE CAPITAL STADIUM MUSEUM STATE ZOO



## PLACE OF TOURIST ATTRACTION

| Location       | Distance from Guwahati in Km | Description   | Distance from Guwahati in Km | Description  |
|----------------|------------------------------|---|------------------------------|--|
| Guwahati       |                              | Gateway of Northeast India, a fast growing Metropolis and principal city of Assam. Places of interest : Kamakhya & Bhubaneswari Temples, Basistha Ashram, Navagraha Temple, Sukreswar Temple, State Zoo cum Botanical Garden, Museum, Planetarium, Nehru Park, Gandhi Mandap, Srimanata Sankardev Kalakhetra, Science Museum, Balaji Mandir, Shyam Mandir, Ugratara Mandir, Saibaba Mandir, the 16th Jyotirlinga Mandir at Pamohi, Deepor Beel etc. | Sivasagar                    | 369 A historical town of Assam. The mighty Ahoms who ruled Assam for 600 years had their capital in Sivasagar. Attractions include Rang Ghar, Kareng Ghar, Talatal Ghar, Shivalol, Gauridol, Vishnudol, Joydul, Charaideo Maidam, Namdang bridge, Ajan Pir Dargah etc. |
| North Guwahati | 14                           | Dirgheswari Temple, Aswaktanta Temple, Moni Karneswar Temple, Dol Gobinda Temple, Rudreswar Dewalaya, Auni Ati Satra, Konai Borashi etc.  | Haflong                      | 355 Only hill station in Assam with unspoilt sylvan beauty.  |
| Sualkuchi      | 32                           | Famous for Assamese Muga and Pat Silk.  | Jatinga                      | 364 Famous for birds mystery near Haflong.   |
| Hajo           | 32                           | Where three religions meet like Hindu, Islam and Buddhist.  | Nameri NP                    | 237 National Park and Tiger Reserve. Famous for Tiger, Elephant, Birds Breeding Places of Golden Masheer.  |
| Chandubi       | 54                           | A natural lagoon and picturesque picnic spot as well as a biodiversity spot.  | Tezpur                       | 181 Temples, ancient ruins and monuments.  |
| Bhairab Kunda  | 137                          | A beautiful picnic spot bordering Bhutan and Arunachal Pradesh.   | Pobitora WLS                 | 32 Highest concentration of one horned rhinoceros in the world, Barking Deer, Wild pig, Birds and heaven of Waterfalls etc.  |
| Kaziranga NP   | 217                          | The 1st National Park and a World Heritage Site. Home to one horned Rhinoceros, only home of Eastern Swamp Deer and more than 85% wild buffalo of the world, Other wildlives are Elephant, Tiger, Deer, Gaur, Breeding places of Adjutant Stork, Pelican, Fishes and Numaligarh, Archological site, Tea Gardens, Ethenic villages.  | Madan Kamdev                 | 35 Famous for its erotic sculpture of 11th - 12 century.   |
|                |                              |   | Dibru Saikhowa NP            | 496 National Park and Biosphere Reserve. Famous for Tiger, Elephant, Gaur, Deer, Feral Horse.  |
|                |                              |   | Manas NP                     | 176 National Park, World Heritage Site, Biosphere Reserve and Tiger Reserve. Home of more than 20 scheduled species, Wildlife found are Tiger, Elephant, Deer, Bear, Pigmy Hog, Hispid Hare, Buffalo, Capped Langur Golden Langur and 500 species of Birds etc.        |
|                |                              |   | Bhalukpong                   | 250 Famous for scenic beauty, White water rafting and angling.   |
|                |                              |   | Digboi                       | 541 Oil town, Worlds oldest refinery, 18 hole Golf course and World War II Cemetery.   |
|                |                              |   | Orang NP                     | 140 Named as Rajib Gandhi Orang National Park. Famous for one horned rhinoceros, Tiger, Hog Deer Wild Pig and Aquatic Birds etc.   |

**Govt Office & Accommodation:** 1. Directorate of Tourism Assam & Tourist Lodge 17. Circuit House 56. Tripura Bhawan 62. Indian Tourism Office 79. Manipur House 80. Arunachal House 81. Mizoram House  
**Hotel:** 11. Blue Moon 16. Brahmaputra Ashok 31. Prag Continental 13. President 38. Dynasty 42. Rituraj 45. Apolo 49. Rajmahal 50. Star Line 52. Mayur 55. Nandan 58. Paradise 82. Asian Palace 91. Ambarish 60. Hotel Land Mark  
**Mobility:** 43. Machkhowa A.S.T.C. Bus Station 47. Guwahati Rly Station 48. Paltan Bazar A.S.T.C. Bus Station 67. Kamakhya Rly. Station 51. Blue Hills & Green Valley Travels 54. Network Travels 68. Adabari Public Bus Terminus 92. Ganesguri Tourist Bus Stop  
**City Bus Stop:** 8. Guwahati-Club 9. Uzanbazar 22. Judge Field City Bus Terminus 23. Panbazar 37. Fancy Bazar 39. Panbazar 53. Paltan Bazar 65. Maligaon 77. Chandmari 108. Dispur  
**Recreational Spot Park:** 21. Nehru Park 25. Sukreswar Park and River Cruise Point 44. Sankardev Park and River Cruise Point 69. Bir Lachit Park Boating Point 96. Dighali Pukhuri Park with Boating Point  
**Temple:** Chatrakar 12. Ugratara 24. Sukreswar 32. Umananda 40. Sikh Temple 41. Jain Mandir 64. Kamakhya & Bhubaneswari 66. Pandu/h 74. Nabagraha 81. Gandhi Mandap 84. Gita Mandir 102. Basistha 105. Aswaktanta 106. Dirgheswari 107. Tirupati Temple  
**Mosque and Church:** 34. Machkhowa Mosque  
**Museum :** 3. State Museum 70. Gauhati University and Anthropological Museum 98. Sankardev Kalakshetra 99. Science Museum  
**Handicraft Centre & Zoo:** 5. Pragiyotica (Emporium) 6. Purbashree (Emporium) 90. State Zoo cum Botanical Garden  
**Scenic Spot:** Karmanasa Island  
**Health Service:** 28. M.M.C. Hospital 87. Guwahati Medical College 94. GNRC Hospital 95. Down Town Hospital 110. Sankardev Netralaya  
**Others:** 2. District Library State Art Gallery 4. Rabindra Bhawan 7. Khadi Bhawan 11. Planetarium 15. High Court 18. Ferry Service for Umananda 19. D.C. Office 29. General Post Office /History and Antiquity Library 30. Cotton College 36. Ferry Service for North Guwahati 59. Nehru Stadium 61. Hajji Musafir Khana 71. Inland Water Port. 76. All India Radio 88. Jyoti Chitran (Film Studio) 89. TV. Station 93. Dispur (Capital) 103. Basistha Orchid House (Deptt. of Forest) 109. Deepor Beel Bird Sanctuary

## TOURIST LODGES IN ASSAM

|              |  |            |  |
|--------------|--|------------|--|
| Kaziranga    | : P.O. Kaziranga National Park, Dist. Golaghat, Assam, Phone : (03776) 262423 & 262429 | Silchar    | : P.O. Silchar, Dist. Cachar, Phone : (03842) 232376             |
| Guwahati     | : Station Road , Guwahati-781 001, Phone : +919207047841                               | Bhalukpong | : P.O. Bhalukpong , Dist. onitpur, Phone : (03782)234896, 234037 |
| Barpeta Road | : P.O. Barpeta Road, Dist. Barpeta, Phone : (03 666) 260749                            | Nagaon     | : P.O. & Dist. Nagaon, Phone : (03672) 236446                    |
| Tezpur       | : P.O. Tezpur, Dist. Sonitpur, Phone : (03712)2726694                                  | Jorhat     | : P.O. & Dist. Jorhat, Phone : (0376) 2312579                    |
| Haflong      | : P.O. Haflong, Dist. N.C. Hills.  | Chandubi   | : P.O. Rajapara , Dist. Kamrup                                   |
| Sivasagar    | : P.O. & Dist. Sivasagar, Phone : (03772)222394  |            |  |

