





TOURIST INFORMATION OF ASSAM
PLACES OF TOURIST ATTRACTION
MAP OF ASSAM
MAP OF GUWAHATI



- ROAD POINT
- RAILWAY POINT
- FERRY POINT
- BUS STAND
- SHOPPING POINT
- CYCLING POINT
- PLANETARIUM
- SCENIC SPOT
- BOATING POINT
- PUBLIC BUS TERMINUS
- CITY BUS STOP
- CRAFT POINT
- KALAKSHETRA
- POLICE STATION
- RLY STATION
- TREKKING POINT
- TAXI STAND
- HOSPITAL
- AUTO STAND
- TEMPLE (ANCIENT/MODERN)
- MOSQUE
- RIVER CRUISING POINT
- PARK



Tourist Guide Map of Assam and Guwahati



PLACE OF TOURIST ATTRACTION

Guwahati	Distance from Guwahati in Km	Attraction	Code	Description
Guwahati		Gateway of Northeast India, a fast growing Metropolis and principal city of Assam. Places of interest : Kamakhya & Bhubaneswari Temples, Basistha Ashram, Navagraha Temple, Sukreswar Temple, State Zoo cum Botanical Garden, Museum, Planetarium, Nehru Park, Gandhi Mandap, Srimanata Sankardev Kalakhetra, Science Museum, Balaji Mandir, Shyam Mandir, Ugratara Mandir, Saibaba Mandir, the 16th Jyotirlinga Mandir at Pamohi, Deepor Beel etc.		
North Guwahati	14	Dirgheswari Temple, Aswakhanta Temple, Moni Karneswar Temple, Dol Gobinda Temple, Rudreswar Dewalaya, Auni Ati Satra, Konai Borashi etc.		
Sualkuchi	32	Famous for Assamese Muga and Pat Silk.		
Hajo	32	Where three religions meet like Hindu, Islam and Buddhist.		
Chandubi	54	A natural lagoon and picturesque picnic spot as well as a biodiversity spot.		
Bhairab Kunda	137	A beautiful picnic spot bordering Bhutan and Arunachal Pradesh.		
Kaziranga NP	217	The 1st National Park and a World Heritage Site. Home to one horned Rhinoceros, only home of Eastern Swamp Deer and more than 85% wild buffalo of the world, Other wildlives are Elephant, Tiger, Deer, Gaur, Breeding places of Adjutant Stork, Pelican, Fishes and Numaligarh, Archological site, Tea Gardens, Ethnic villages.		
Sivasagar	369	A historical town of Assam. The mighty Ahoms who ruled Assam for 600 years had their capital in Sivasagar. Attractions include Rang Ghar, Kareng Ghar, Talat Ghar, Shivadol, Gairidol, Vishnudol, Joydol, Charaideo Maidam, Namang bridge, Ajan Pir Dargah etc.		
Hafong	355	Only hill station in Assam with unspoilt sylvan beauty.		
Jataga	364	Famous for birds mystery near Hafong.		
Nameri NP	237	National Park and Tiger Reserve. Famous for Tiger, Elephant, Birds Breeding Places of Golden Maskheer etc.		
Tezpur	181	Temples, ancient ruins and monuments.		
Pobitora WLS	32	Highest concentration of one horned rhinoceros in the world, Barking Deer, Wild pig, Birds and heaven of Waterfalls etc.		
Madan Kamdev	35	Famous for its erotic sculpture of 11th-12 century.		
Dibru Saikhowa NP	496	National Park and Biosphere Reserve. Famous for Tiger, Elephant, Gaur, Deer, Feral Horse.		
Manas NP	176	National Park, World Heritage Site, Biosphere Reserve and Tiger Reserve. Home of more than 20 scheduled species, Wildlife found are Tiger, Elephant, Deer, Bear, Pigmy Hog, Hispid Hare, Buffalo, Capped Langur Golden Langur and 500 species of Birds etc.		
Bhalukung	250	Famous for scenic beauty, White water rafting and angling.		
Digboi	541	Oil town, Worlds oldest refinery, 18 hole Golf course and World War II Cemetery.		
Orang NP	140	Named as Rajib Gandhi Orang National Park. Famous for one horned rhinoceros, Tiger, Hog Deer Wild Pig and Aquatic Birds etc.		

Govt Office & Accommodation: 1. Directorate of Tourism Assam & Tourist Lodge 17. Circuit House 56. Tripura Bhawan 62. Indian Tourism Office 79. Manipur House 80. Arunachal House 81. Mizoram House

Major Hotels: 11. Blue Moon 16. Brahmaputra Ashok 31. Prag Continental 13. President 38. Dynesty 42. Rituraj 45. Apolo 49. Rajmahal 50. Star Line 52. Mayur 55. Nandan 58. Orchid 75. Belle View 78. Paradise 82. Asian Palace 91. Ambarish 60. Hotel Land Mark

Mobility: 43. Machkhwa A.S.T.C. Bus Station 47. Guwahati Rly Station 48. Paltan Bazar A.S.T.C. Bus Station 67. Kamakhya Rly Station 51. Blue Hills & Green Valley Travels 54. Network Travels 68. Adabari Public Bus Terminus 92. Ganesguri Tourist Bus Stop

City Bus Stop: 8. Guwahati-Club 9. Uzanbazar 22. Judge Field City Bus Terminus 23. Panbazar 37. Fancy Bazar 39. Panbazar 53. Paltan Bazar 55. Maligaon 77. Chandmari 108. Dispur

Recreational Spot Park: 21. Nehru Park 25. Sukreswar Park and River Cruise Point 44. Sankardev Park and River Cruise Point 69. Bir Lehit Park Boating Point 96. Dighali Pukhuri Park with Boating Point

Temple: Chatrakar 12. Ugratara 24. Sukreswar 32. Umananda 40. Sikh Temple 41. Jain Mandir 64. Kamakhya & Bhubaneswari 66. Pandu/h 74. Navagraha 81. Gandhi Mandap 84. Gita Mandir 102. Basistha 105. Aswakhanta 106. Dirgheswari 107. TirupatTemple

Mosque and Church: 34. Machkhwa Mosque

Museum : 3. State Museum 70. Gauhati University and Anthropological Museum 98. Sankardev Kalakshetra 99. Science Museum

Handicraft Centre & Zoo: 5. Pragjyotica (Emporium) 6. Purbasree (Emporium) 90. State Zoo cum Botanical Garden

Scenic Spot: Karmansa Island

Health Service: 28. M.M.C. Hospital 87. Guwahati Medical College 94. GNRC Hospital 95. Down Town Hospital 110. Sankardev Netralaya

Others: 2. District Library State Art Gallery 4. Rabindra Bhawan 7. Khadi Bhawan 11. Planetarium 15. High Court 18. Ferry Service for Umananda 19. D.C. Office 29. General Post Office /History and Antiquity Library 30. Cotton College 36. Ferry Service for North Guwahati 59. Nehru Stadium 61. Hajj Musafir Khana 71. Inland Water Port 76. All India Radio 88. Jyoti Chitranan (Film Studio) 89. TV. Station 93. Dispur (Capital) 103. Basistha Orchid House (Deptt. of Forest) 109. Deepor Beel Bird Sanctuary

TOURIST LODGES IN ASSAM

Kaziranga	: P.O. Kaziranga National Park, Dist. Golaghat, Assam, Phone : (03776) 262423 & 262429	Silchar	: P.O. Silchar, Dist. Cachar, Phone : (03842) 232376
Guwahati	: Station Road, Guwahati-781 001, Phone : +919207047841	Bhalukung	: P.O. Bhalukung, Dist. onitpur, Phone : (03782) 234896, 234037
Barpeta Road	: P.O. Barpeta Road, Dist. Barpeta, Phone : (03 666) 260749	Nagaon	: P.O. & Dist. Nagaon, Phone : (03672) 236446
Tezpur	: P.O. Tezpur, Dist. Sonitpur, Phone : (03712) 2728694	Jorhat	: P.O. & Dist. Jorhat, Phone : (0376) 2312579
Hafong	: P.O. Hafong, Dist. N.C. Hills.	Chandubi	: P.O. Rajajpera, Dist. Kamrup
Sivasagar	: P.O. & Dist. Sivasagar, Phone : (03772) 223394		

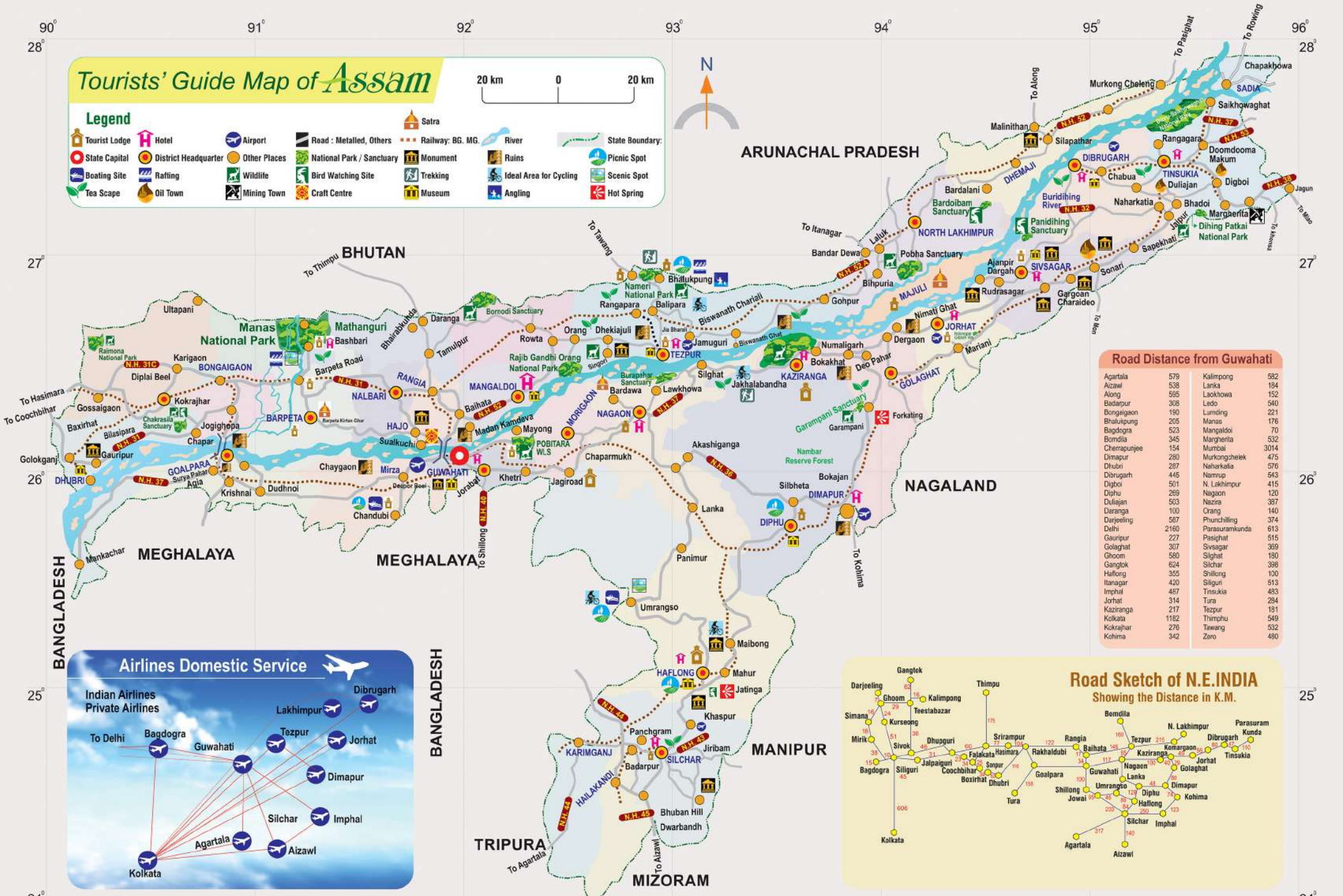


Tourists' Guide Map of Assam



Legend

Tourist Lodge	Hotel	Airport	Road : Metalled, Others	Satra	River	State Boundary
State Capital	District Headquarter	Other Places	Railway: BG, MG	National Park / Sanctuary	Monument	Picnic Spot
Boating Site	Rafting	Wildlife	Ruins	Bird Watching Site	Trekking	Scenic Spot
Tea Scape	Oil Town	Mining Town	Craft Centre	Museum	Ideal Area for Cycling	Angling
					Hot Spring	



Road Distance from Guwahati

Agartala	579	Kalimpong	582
Aizawl	538	Lanka	184
Along	595	Laokhowa	152
Badarpur	308	Ledo	540
Bongaigaon	190	Lumding	221
Bhokulung	205	Mansing	176
Bagdogra	523	Mangaldoi	70
Bomdila	345	Margherita	532
Cherrapunjee	154	Mumbai	3014
Dimapur	280	Murkongchek	475
Dhubri	287	Neaharkatia	576
Dibrugarh	445	Namrup	543
Digboi	501	N. Lakhimpur	415
Diphu	269	Nagaon	120
Dulajian	503	Nazira	387
Daranga	100	Orang	140
Darjeeling	587	Phunchiling	374
Delhi	2160	Parasuramkunda	613
Gauripur	227	Pasighat	515
Golaghat	307	Sivsagar	389
Ghoom	580	Silghat	180
Gangtok	624	Sichar	398
Hailong	355	Shillong	100
Itanagar	420	Siliguri	513
Imphal	487	Tinsukia	483
Jorhat	314	Tura	284
Kaziranga	217	Tezpur	181
Kolkata	1182	Thimphu	549
Kokrajhar	276	Tawang	532
Kohima	342	Zero	480

